

SECTION #3
CLEARWATER BEACH

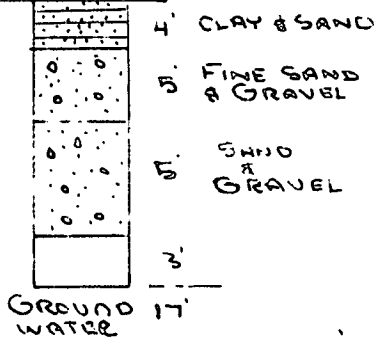
Lot No 888



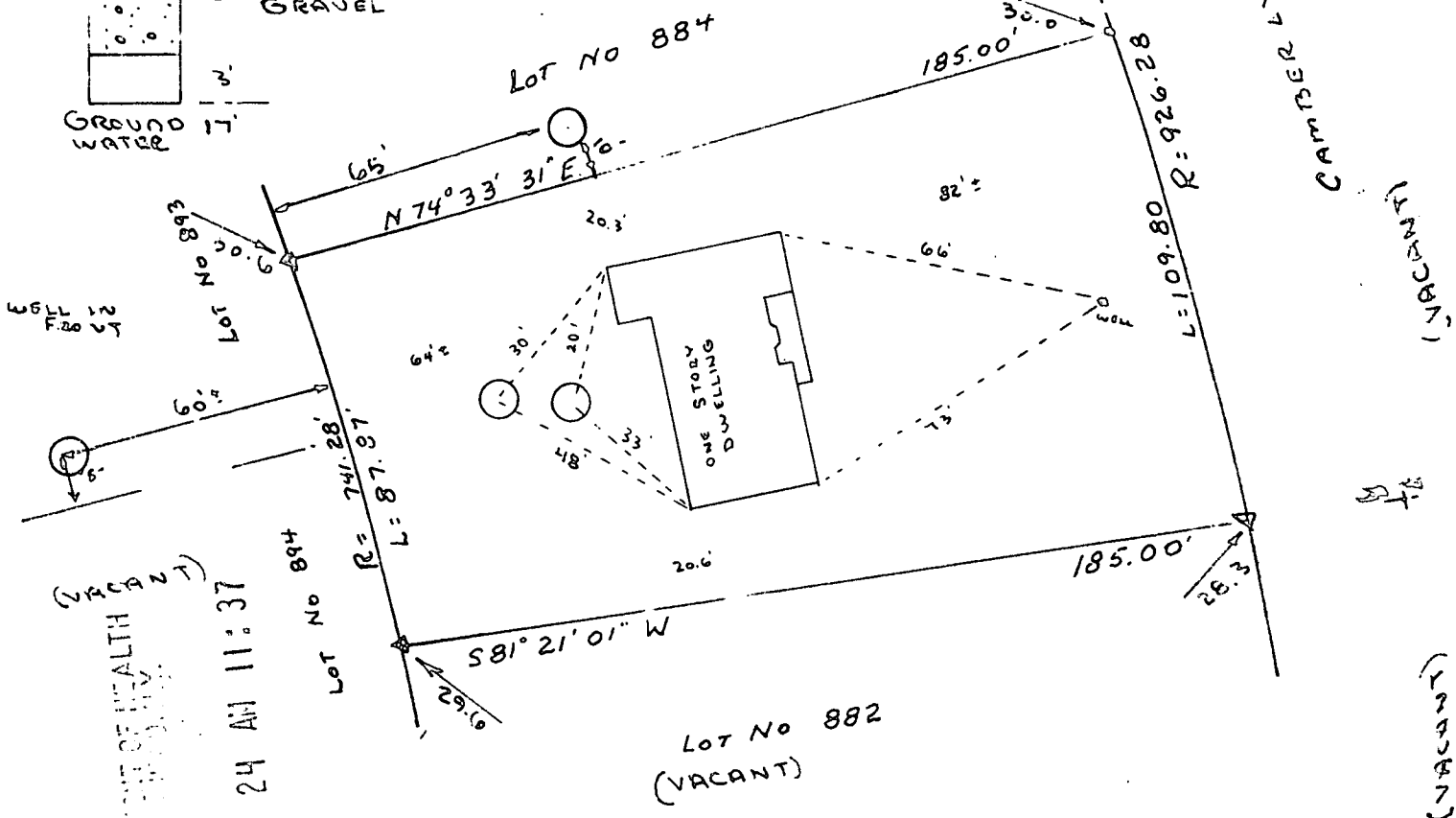
EXISTING ELEVATION
ELEVATION DATUM IS ASSUMED

TEST HOLE DATA
TAKEN FROM
SUBDIVISION MAP

TEST HOLE #1



WELL IN
F. 20 ST



SUFFOLK COUNTY HEALTH DEPARTMENT

DATE APR 24 1974 H. D. REF. # 3EH-142

The sewage disposal and water supply facilities for this location have been inspected by this department and found to be satisfactory.

Owner - George A. Dreisch
Bldr. - Parliament Homes


SURVEY OF PROPERTY
SITUATE

SECTION 4 - LOT NUMBER 883
CLEARWATER BEACH
FIREPLACE

TOWN OF EASTHAMPTON
SUFFOLK COUNTY NEW YORK

CERTIFIED TO:

GEORGE N. & MARY G. DREISCH LICENSE NO 32362
RIVERHEAD SAVINGS BANK
CHICAGO TITLE INS. CO. - HOME TITLE DIV. LICENSE NO 47400



UNAUTHORIZED ALTERATION OR ADDITION TO THIS SURVEY IS A VIOLATION OF SECTION 7209 OF THE NEW YORK STATE EDUCATION LAW

COPIES OF THIS SURVEY MAP NOT BEARING THIS LAND SURVEYOR'S INKED SEAL OR EMBOSSED SEAL SHALL NOT BE CONSIDERED TO BE A VALID TRUE COPY

GUARANTEES INDICATED HEREON SHALL RUN ONLY TO THE PERSON FOR WHOM THE SURVEY IS PREPARED AND ON HIS BEHALF TO THE TITLE COMPANY, GOVERNMENTAL AGENCY AND LENDING INSTITUTION LISTED HEREON AND TO THE ASSIGNEES OF THE LENDING INSTITUTION. GUARANTEES ARE NOT TRANSFERABLE TO ADDITIONAL INSTITUTIONS OR SUBSEQUENT OWNERS.

BYRNE DOLLIVER ASSOC.
ENGINEERS - LAND SURVEYORS
HAMPTON BAYS, N.Y.

SURVEYED AUG. 24, 1973 REVISED FEB. 4, 1974

SCALE 1" = 40'

□ DENOTES MONUMENTS

△ DENOTES STAKES

BK 82 PG 19

BRUNING 44-131 18845